

# The Growling Beaver

10 YEARS

COLLINGWOOD • BEAVER VALLEY

## LEGEND - 100KM GRAVEL RIDE

Surfaces		
■ Paved	34 km	34%
▨ Unpaved	66.5 km	66%

## EMERGENCY INFORMATION

In the event of a medical emergency, call 911.

If you do not require an ambulance but require minor first aid, please call 647-920-4403 (Scott). There will be first aid personnel on the route and first aid kits at the checkpoints.

**Side Launch headquarters:** Scott McMillan 647-920-4403

**Checkpoint Lead:** Amy Drinkwater - 519-580-3118

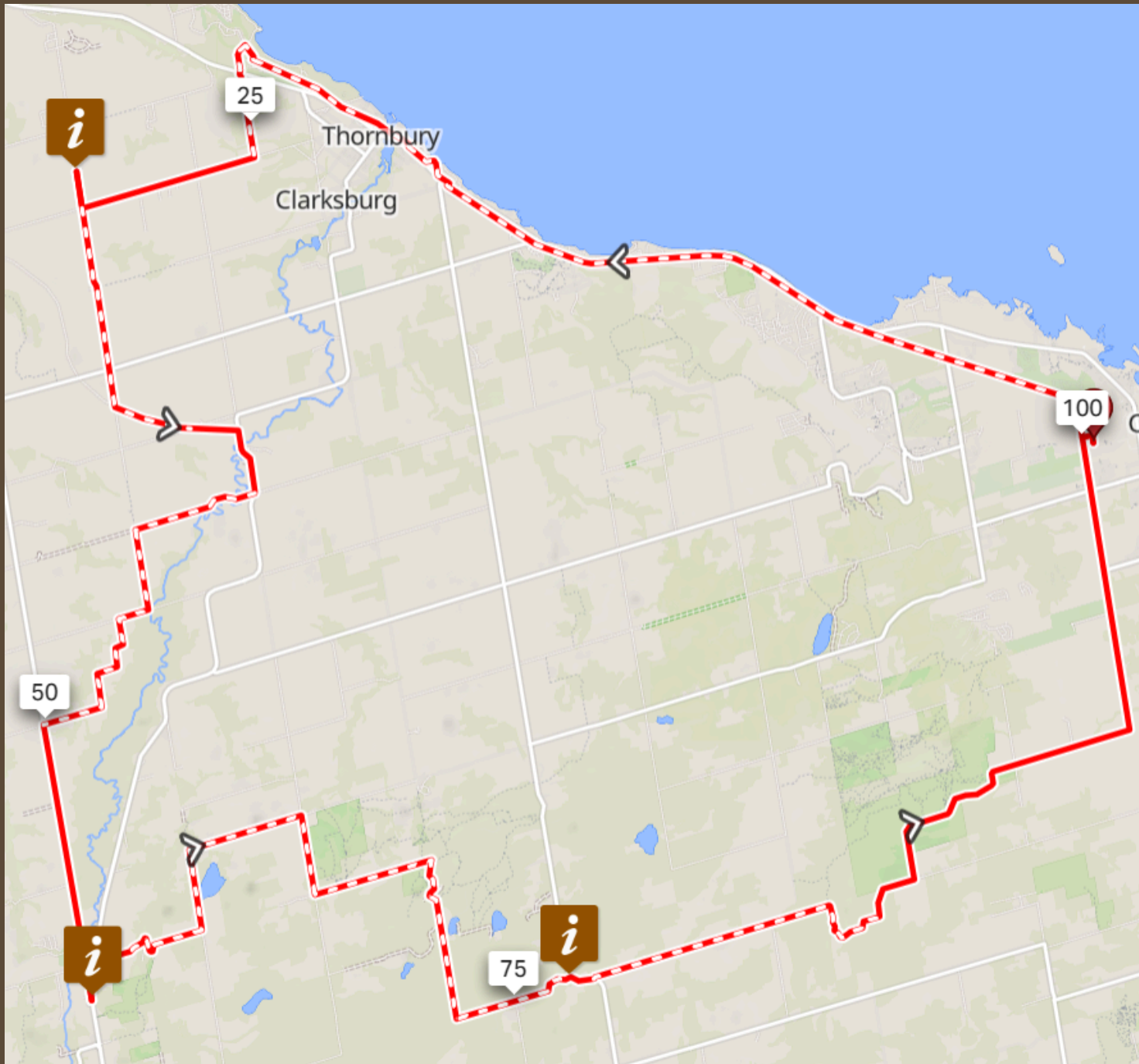
### Local Hospitals:

**Collingwood General & Marine**  
498 Hume St.  
Collingwood, ON  
L9W 1A3  
704-445-2550

**Markdale Hospital**  
55 Isla St.  
Markdale, ON  
NOC 1H0  
519-986-3040

### Meaford General Hospital

229 Nelson St. W.  
Meaford, ON  
N4L 1A3  
519-539-1311



# The <sup>10 YEARS</sup> Growling Beaver

COLLINGWOOD · BEAVER VALLEY

## 100KM GRAVEL ROUTE

### Turn by Turn Directions

Turn left onto Mountain Road  
 Turn right onto Tenth Line  
 Continue onto Tenth Line Trail  
 Turn left onto Georgian Trail  
 Continue onto Georgian Trail  
 Keep right onto Georgian Trail  
 Turn sharp left onto Georgian Trail  
 Continue onto Georgian Trail  
 Turn slight right onto Georgian Trail  
 Keep left onto Georgian Trail  
 Turn right onto Rankin's Crescent  
 Turn left onto East Ridge Drive  
 At roundabout, take exit 3 onto Lora Bay Drive  
 Turn right onto 33rd Sideroad  
 Keep right onto 4 Sideroad  
 Turn right onto 3rd Line  
**Checkpoint #1 - Windswept Cider**  
 Keep left onto 3rd D Line  
 Turn left onto Old Mail Road  
 Turn right onto Grey Road 13, CR 13  
 Turn right onto 21st Sideroad  
 Keep left onto 3rd C Line  
 Turn right onto Sideroad 19

### KM Marker

0.2 km  
 0.4 km  
 1.1 km  
 1.3 km  
 6.2 km  
 8.6 km  
 9.3 km  
 16.5 km  
 18.4 km  
 19.6 km  
 22.6 km  
 22.7 km  
 23.0 km  
 25.7 km  
 28.4 km  
 29.8 km  
**30.7 km**  
 33.2 km  
 36.2 km  
 39.1 km  
 40.6 km  
 43.5 km  
 45.4 km

### Turn by Turn Directions

Turn left onto Quiet Valley Road  
 Turn left onto Grey Road 7, CR 7  
 Turn right onto Grey Road 13, CR 13  
**Checkpoint #2 - Kimberley General Store**  
 Turn right onto Sideroad 7b  
 Turn left onto Sideroad 7B  
 Turn left onto 3rd Line A  
 Turn right onto The Blue Mountains-Euphrasia Townline  
 Turn left onto 6th Sideroad  
 Continue onto 10th Line  
**Checkpoint #3 - Kolapore**  
 Turn right onto Grey Road 2, CR 2  
 Turn left onto Osprey-The Blue Mountains Townline  
 Continue onto Osprey-The Blue Mountains Townline  
 Keep left onto Osprey-The Blue Mountains Townline  
 Turn slight left onto Pretty River Road  
 Turn left onto Pretty River Road  
 Keep right onto Pretty River Road  
 Turn left onto Concession 10 Nottawasaga Road N  
 Keep right onto Tenth Line  
 Turn right onto Mountain Road  
 Turn right

### KM Marker

46.1 km  
 50.0 km  
 55.7 km  
**56.5 km**  
 57.4 km  
 59.2 km  
 60.5 km  
 65.1 km  
 66.9 km  
 69.3 km  
**76.3 km**  
 76.5 km  
 77.1 km  
 79.3 km  
 84.7 km  
 84.7 km  
 86.1 km  
 89.7 km  
 93.3 km  
 99.6 km  
 100.1 km  
 100.3 km



Parkinson Canada





THANK YOU TO  
OUR SPONSORS

CLAIRVEST



SQUIRE JOHN'S



-  Pedestrians always have the right of way
-  Stay to the right of the trail
-  When overtaking others, pass on the left and sound a warning bell or voice
-  Do not block the trail