

# The Growling Beaver

10 YEARS

COLLINGWOOD · BEAVER VALLEY

## LEGEND - 100KM ROAD RIDE

Surfaces		
■ Paved	82.2 km	82%
▨ Unpaved	18 km	18%

## EMERGENCY INFORMATION

In the event of a medical emergency, call 911.

If you do not require an ambulance but require minor first aid, please call 647-920-4403 (Scott). There will be first aid personnel on the route and first aid kits at the checkpoints.

**Side Launch headquarters:** Scott McMillan 647-920-4403

**Checkpoint Lead:** Amy Drinkwater - 519-580-3118

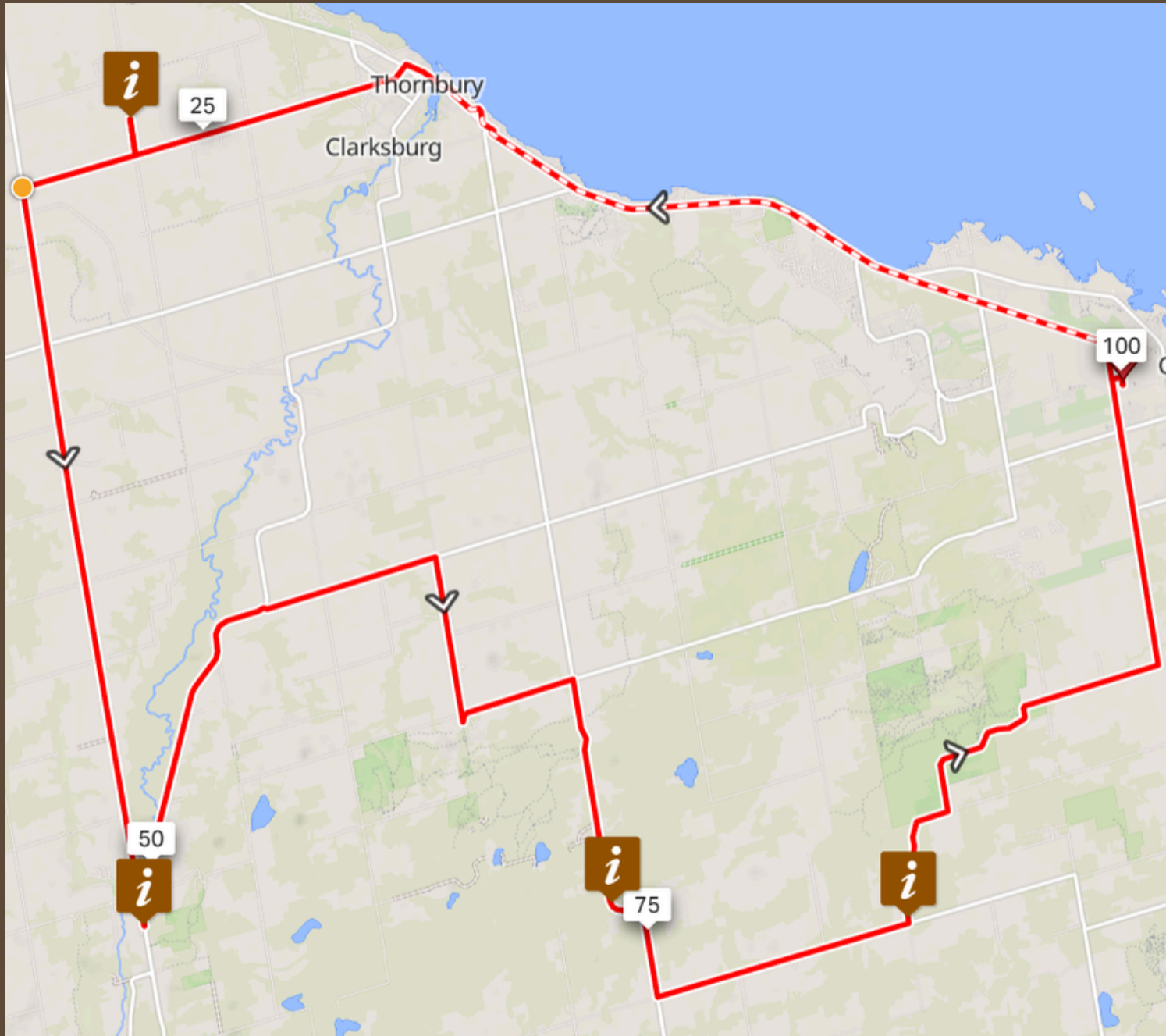
### Local Hospitals:

**Collingwood General & Marine**  
 498 Hume St.  
 Collingwood, ON  
 L9W 1A3  
 704-445-2550

**Markdale Hospital**  
 55 Isla St.  
 Markdale, ON  
 NOC 1H0  
 519-986-3040

### Meaford General Hospital

229 Nelson St. W.  
 Meaford, ON  
 N4L 1A3  
 519-539-1311



# The <sup>10 YEARS</sup> Growling Beaver

COLLINGWOOD · BEAVER VALLEY

## 100KM ROAD ROUTE

### Turn by Turn Directions

Turn left onto Mountain Road  
 Turn right onto Tenth Line  
 Continue onto Tenth Line Trail  
 Turn left onto Georgian Trail  
 Continue onto Georgian Trail  
 Continue onto Georgian Trail  
 Turn slight right onto Georgian Trail  
 Keep left onto Georgian Trail  
 Turn left onto Lansdowne Street North  
 Turn slight right onto Beaver Street South  
 Turn right onto Alfred Street West, CR 113  
 Turn left onto Beaver Street South  
 Turn right onto 3rd Line  
**Checkpoint #1 - Windswept Cider**  
 Turn right onto 4 Sideroad  
 Turn left onto Grey Road 7, CR 7  
 Turn right onto Grey Road 13, CR 13  
**Checkpoint #2 - Kimberley General Store**

### KM Marker

0.2 km  
 0.4 km  
 1.1 km  
 1.3 km  
 6.2 km  
 16.4 km  
 18.4 km  
 19.6 km  
 19.8 km  
 20.2 km  
 20.5 km  
 20.6 km  
 26.6 km  
**27.5 km**  
 28.3 km  
 31.1 km  
 47.9 km  
**48.6 km**

### Turn by Turn Directions

Turn right onto Grey Road 119, CR 119  
 Turn right onto 10th Line  
 Turn sharp left onto 9th Sideroad  
 Turn right onto Grey Road 2, CR 2  
 Keep right onto Grey Road 2, CR 2  
**Checkpoint #3 - Kolapore**  
 Turn sharp right onto Grey Road 2, CR 2  
 Turn left onto Grey 31 Road, CR 31  
 Turn left onto Pretty River Road  
**Checkpoint #4 - Rob Roy Osprey Museum**  
 Keep right onto Pretty River Road  
 Turn left onto Pretty River Road  
 Turn left onto Concession 10 Nottawasaga Road N  
 Continue onto Concession 10 Nottawasaga Road N, CR 32  
 Continue onto Tenth Line  
 Turn right onto Mountain Road  
 Turn right

### KM Marker

57.2 km  
 61.4 km  
 65.3 km  
 68.2 km  
 71.9 km  
**73.6 km**  
 73.6 km  
 76.4 km  
 82.6 km  
**82.8 km**  
 84.4 km  
 85.9 km  
 93.0 km  
 96.7 km  
 98.5 km  
 99.8 km  
 100.0 km



Parkinson Canada





THANK YOU TO  
OUR SPONSORS

CLAIRVEST



SQUIRE JOHN'S



-  Pedestrians always have the right of way
-  Stay to the right of the trail
-  When overtaking others, pass on the left and sound a warning bell or voice
-  Do not block the trail